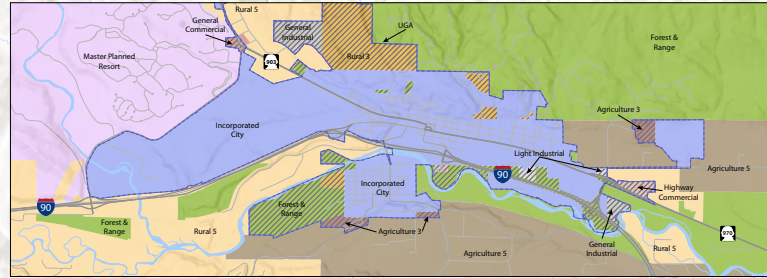
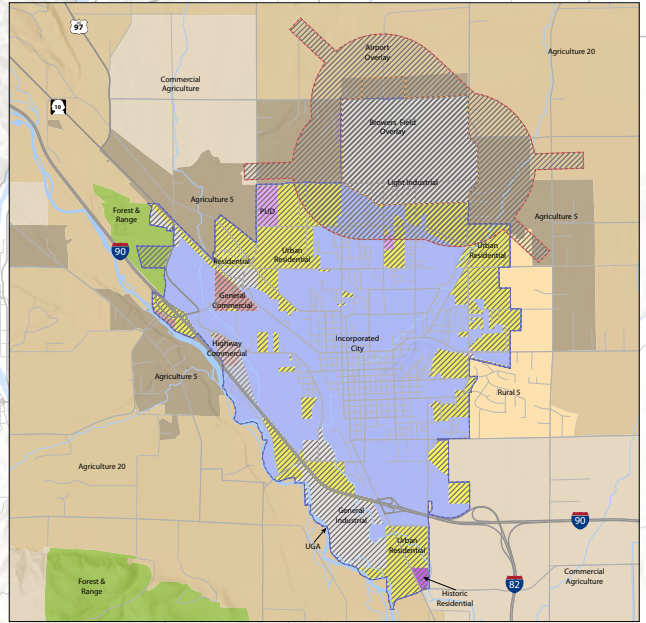


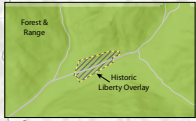
Snoqualmie Pass



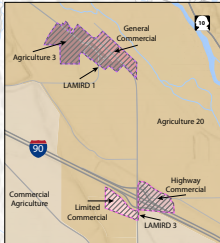
Cle Elum & South Cle Elum



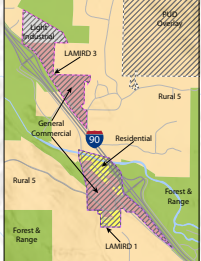
Ellensburg



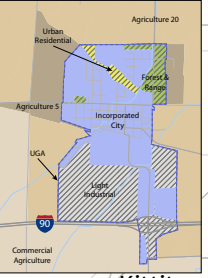
Liberty



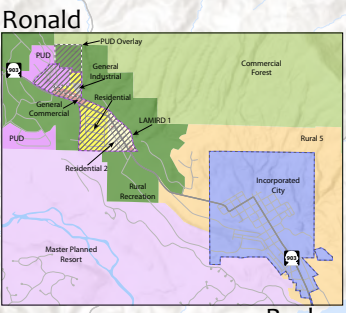
Thorp



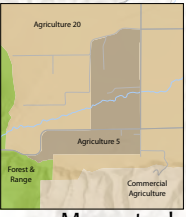
Easton



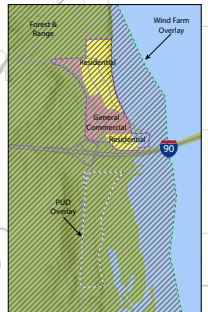
Kittitas




Roslyn



Manastash




Vantage



SCA Alliance and its personnel cannot ensure the accuracy, completeness, reliability, or suitability of this information for any particular purpose. The person using this information should be aware of the need to independently verify the accuracy, completeness, reliability, or suitability of this information for any particular purpose. The user of this data for purposes other than those for which they were created may yield inaccurate or misleading results.

Zoning Classifications

Residential	Agriculture 3	Light Industrial	General Industrial	Wind Farm Overlay
Residential 2	Agriculture 5	Limited Commercial	Forest and Range	LAMIRD 1
Urban Residential	Agriculture 20	General Commercial	Commercial Agriculture	LAMIRD 3
Historic Residential	Rural 3	Highway Commercial	Commercial Forest	Historic Liberty Overlay
Incorporated City	Rural 5	Planned Unit Development	Airport Overlay	PUD Overlay
Rural Recreation	Rural Recreation	Master Planned Resort	Bowers Field Overlay	Urban Growth Area



Kittitas County
Draft Zoning & Future Land Use Map
April 2019

